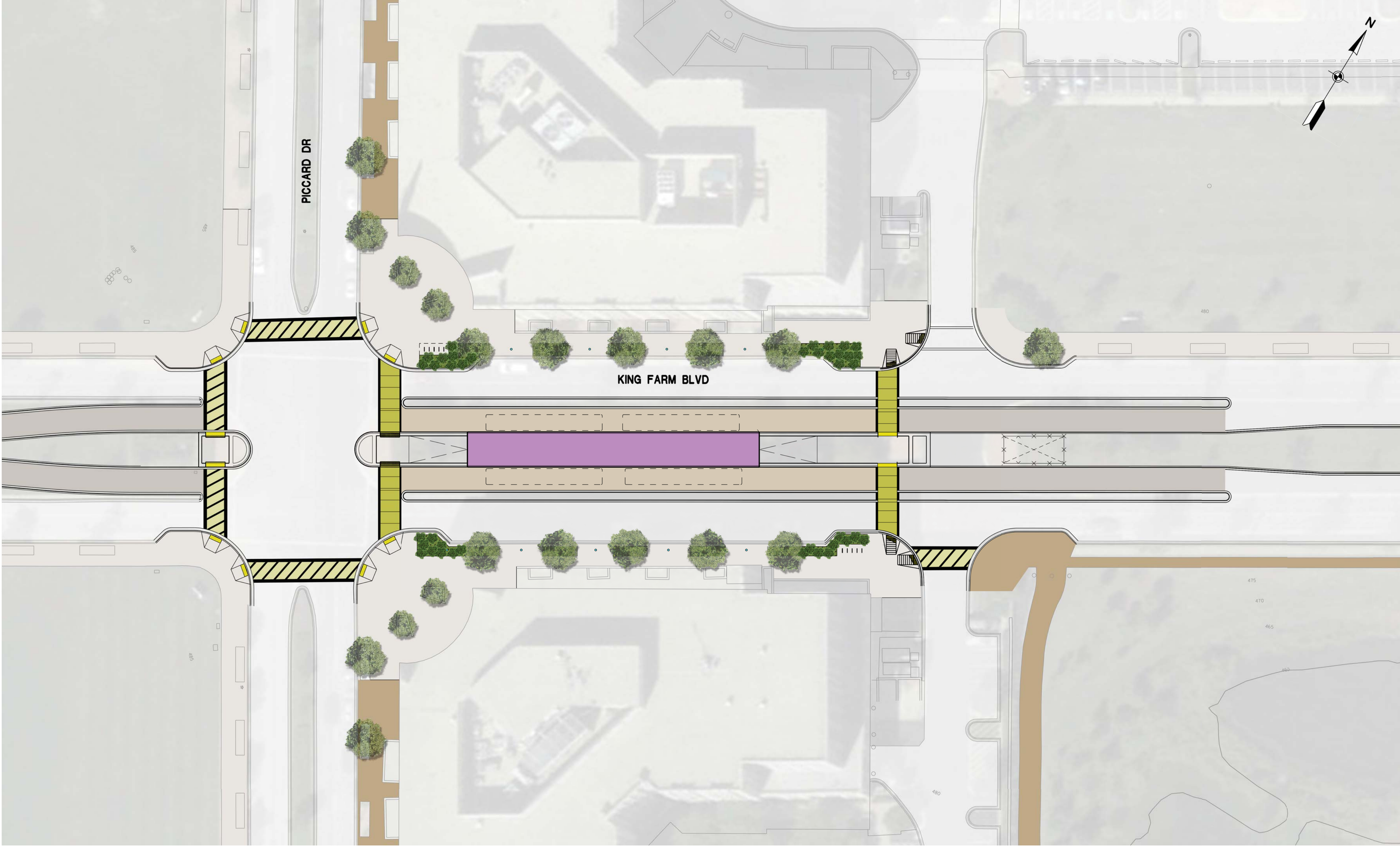


# WEST GAITHER SITE PLAN

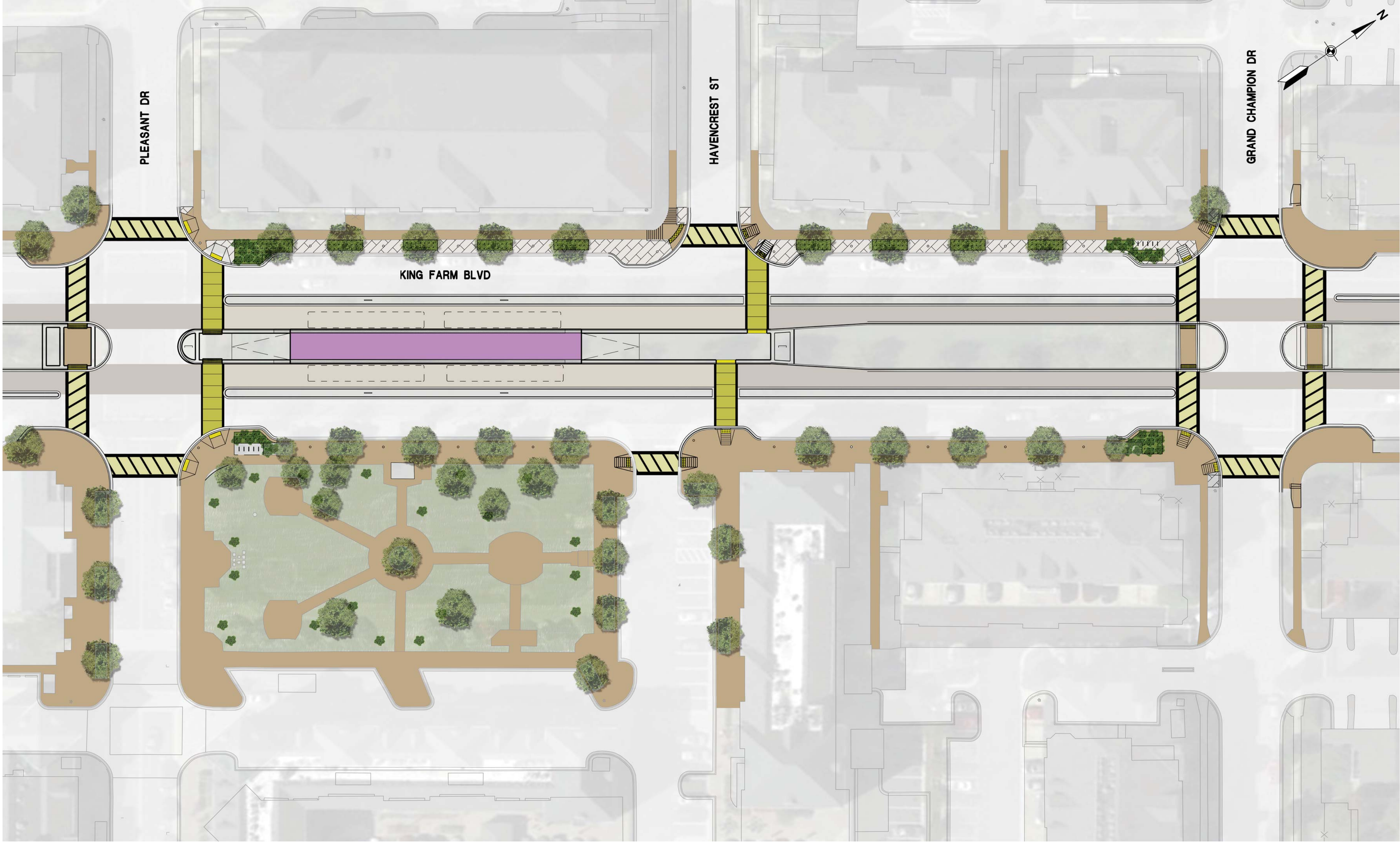
30' 0 30' 60'  
SCALE: 1"=30'



NOTE: Station/Platform amenities omitted for discussion at AAC Meeting #5.

# EAST GAITHER SITE PLAN

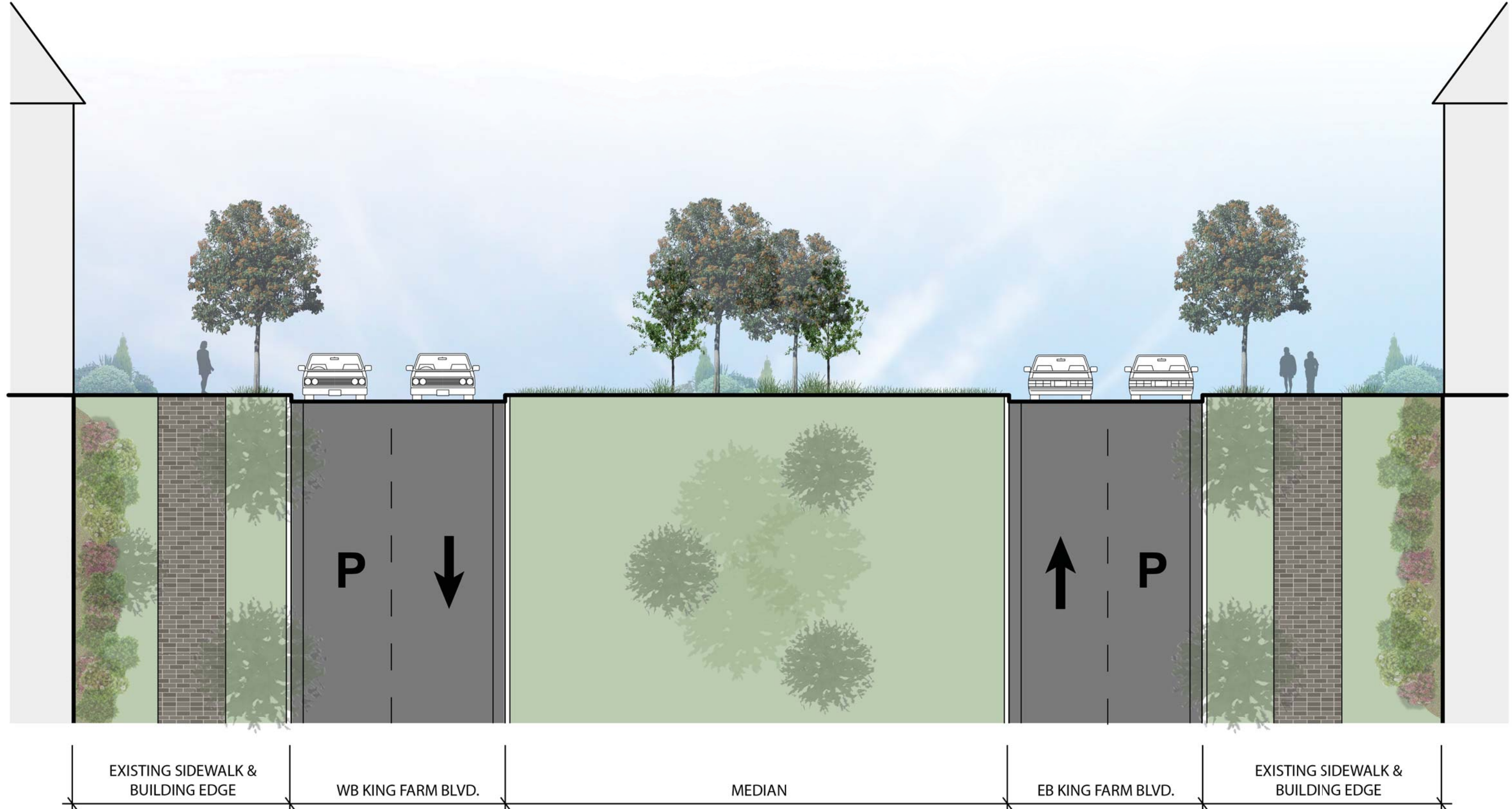
30' 0 30' 60'  
SCALE: 1"=30'



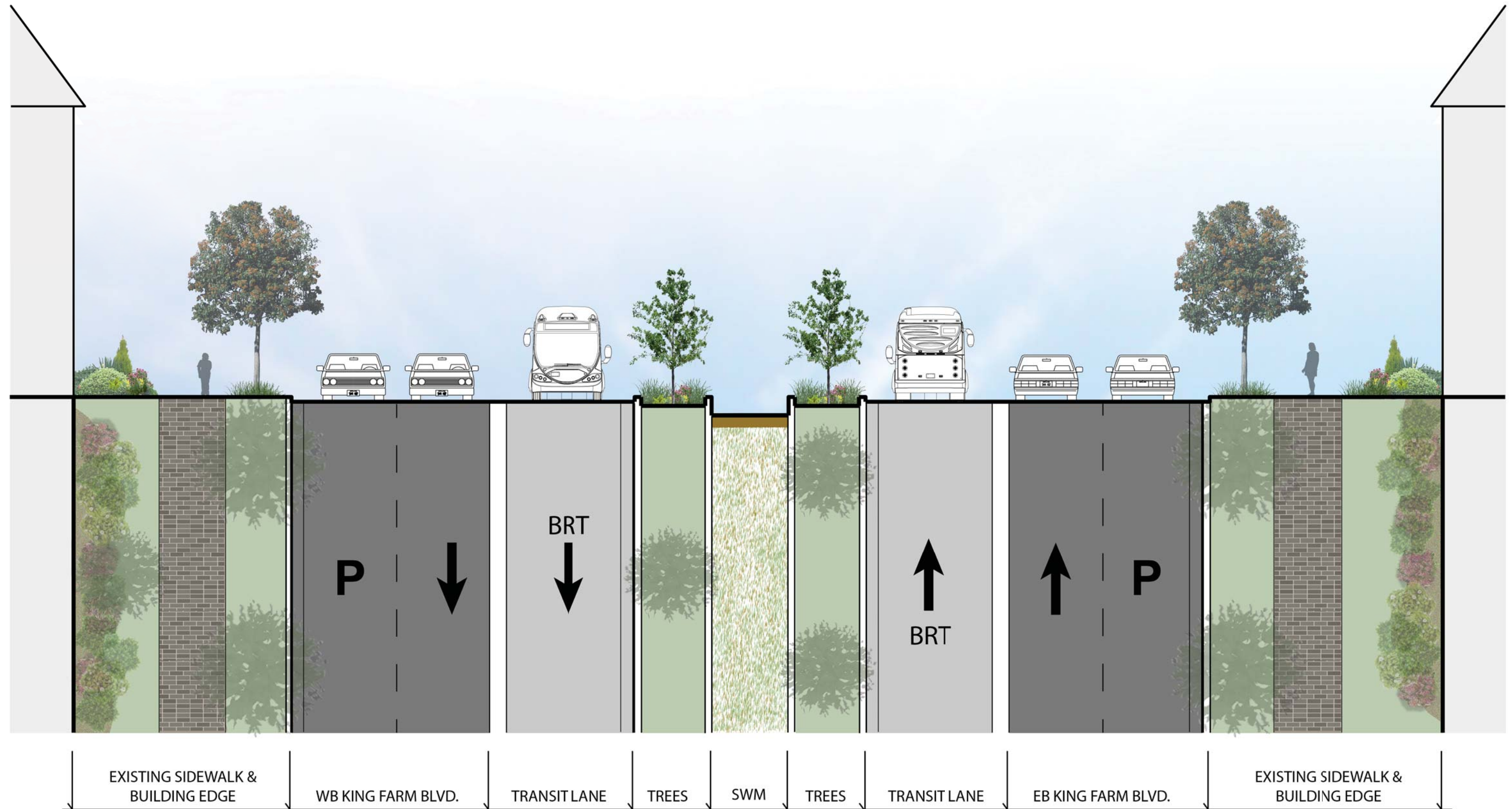
NOTE: Station/Platform amenities omitted for discussion at AAC Meeting #5.

# REPRESENTATIVE CROSS SECTION

KING FARM BLVD  
**BEFORE:** REPRESENTATIVE CROSS SECTION  
SCALE: 1:10



KING FARM BLVD  
**AFTER:** REPRESENTATIVE CROSS SECTION  
SCALE: 1:10



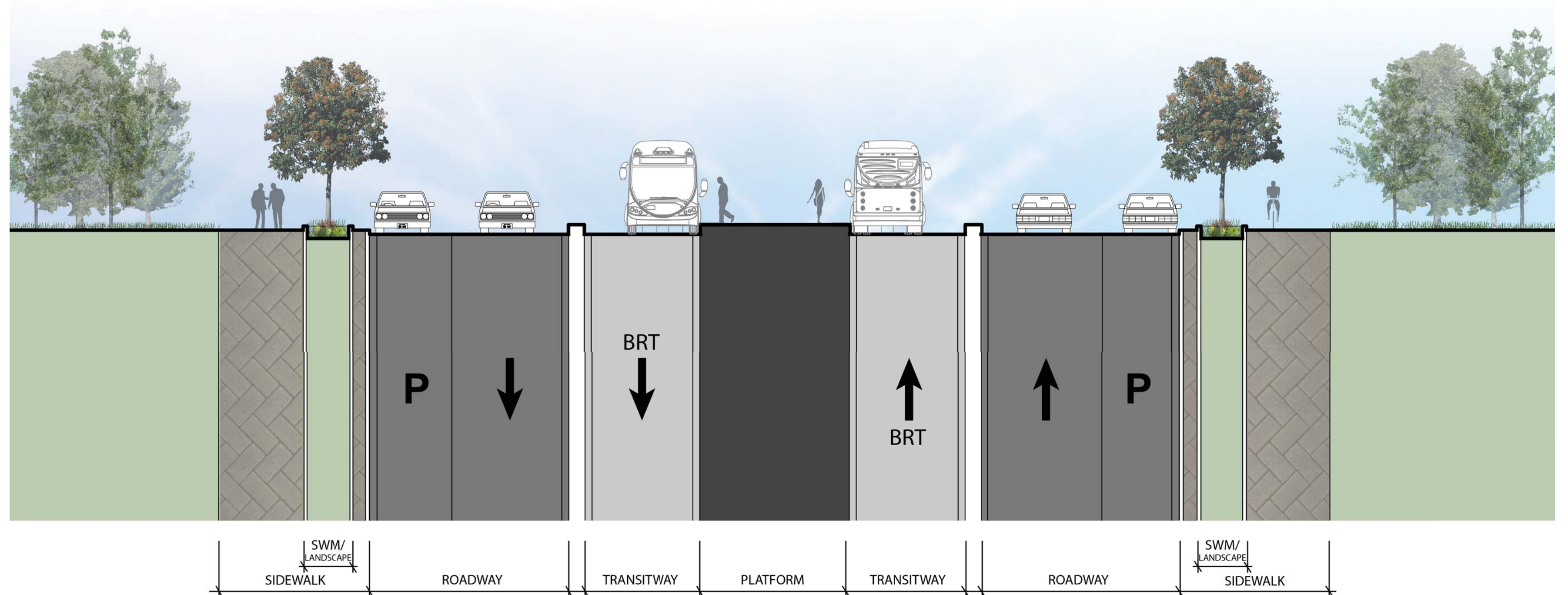
# PROTOTYPE

## CENTER PLATFORM [CENTER OF ROAD]

CENTER PLATFORM PROTOTYPE  
**CENTER OF ROAD CROSS SECTION**  
 SCALE: 1:10

### CCT STATIONS:

- LSC Belward
- LSC West
- Crown Farm
- West Gaither
- East Gaither




### SITE PLAN



NOTE: Station/Platform amenities omitted for discussion at AAC Meeting #5.

# PROTOTYPE

## CENTER PLATFORM [CENTER OF ROAD]



NOTE: Station/Platform amenities omitted for discussion at AAC Meeting #5.

# PROTOTYPE

## CENTER PLATFORM [CENTER OF ROAD]



NOTE: Station/Platform amenities omitted for discussion at AAC Meeting #5.