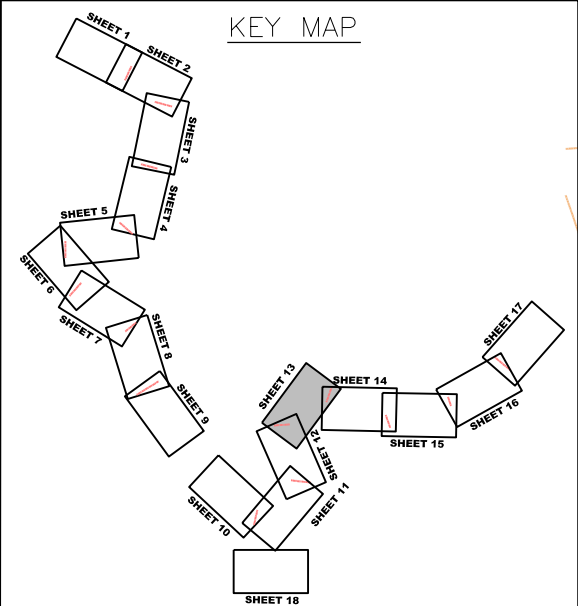
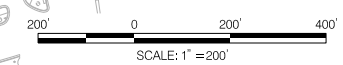


LEGEND

PROPOSED TRANSITWAY	
PROPOSED STATIONS	
PROPOSED ROADWAY IMPROVEMENTS	
PROPOSED ROADWAY RESURFACING	
PROPOSED SHARED USE PATH	
PROPOSED SIDEWALK	
PROPOSED STRUCTURES	
PROPOSED SWM FACILITIES	
EXISTING PAVEMENT TO BE REMOVED	
LIMIT OF DISTURBANCE	
TEMPORARY CONSTRUCTION EASEMENT	
PROPOSED DEVELOPMENT BY OTHERS	
EXISTING PROPERTY LINES	
EXISTING WATERS OF THE U.S.	
EXISTING WETLANDS	
PARKS	
FORESTLAND	



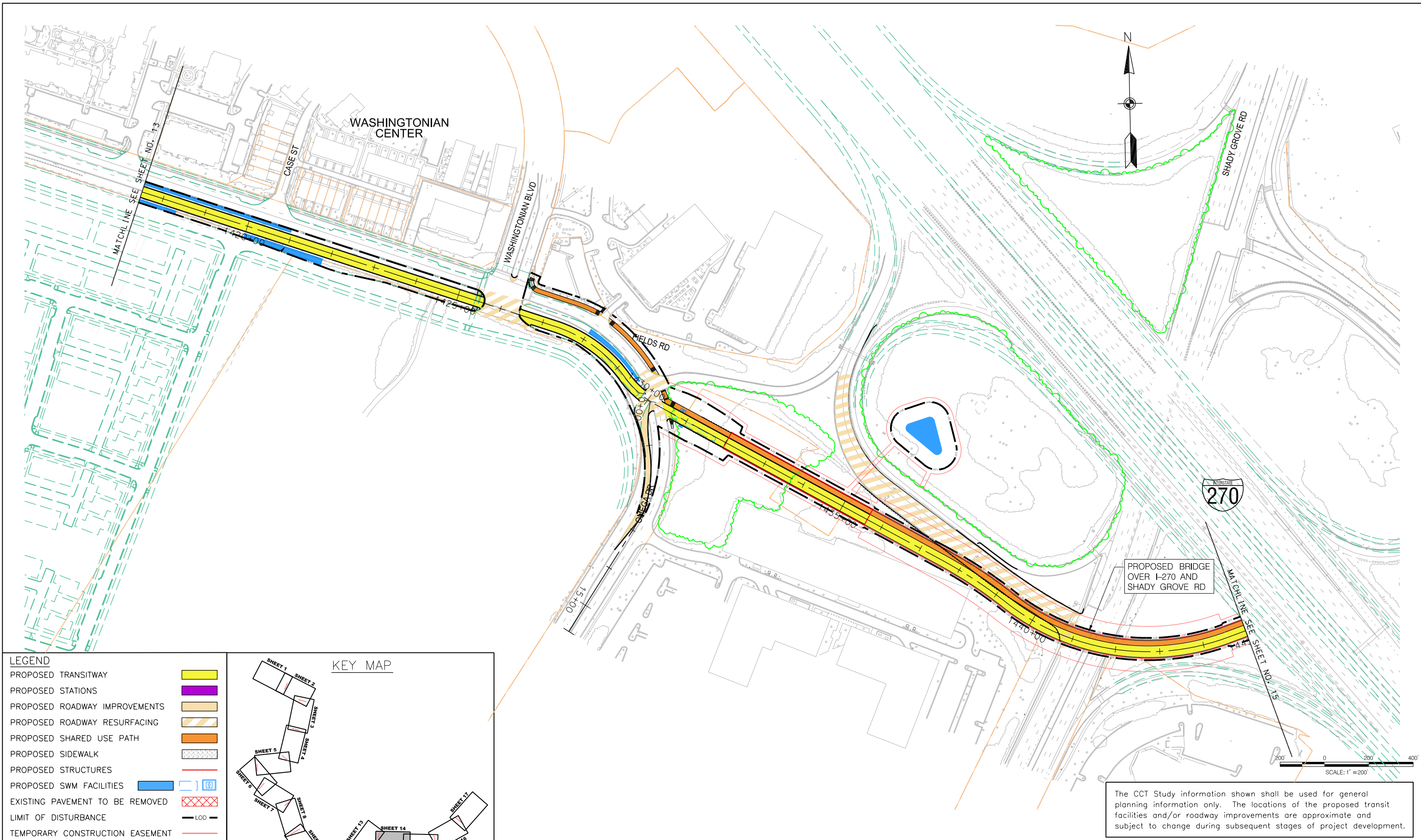
The CCT Study information shown shall be used for general planning information only. The locations of the proposed transit facilities and/or roadway improvements are approximate and subject to change during subsequent stages of project development.



**CORRIDOR CITIES TRANSITWAY
ENVIRONMENTAL ASSESSMENT**

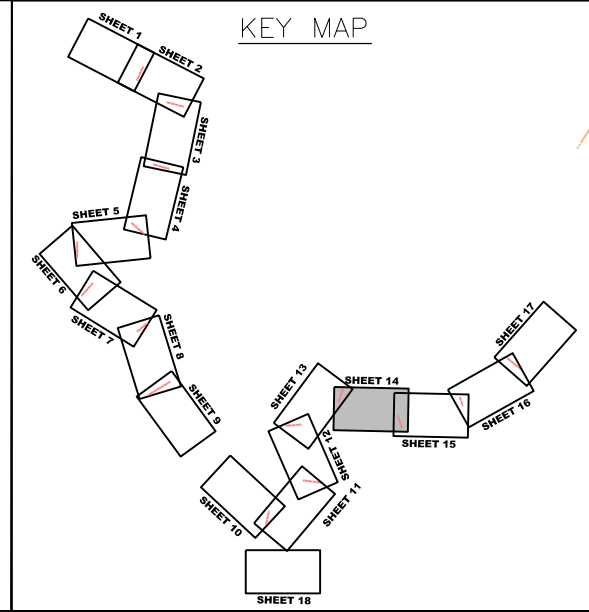
STA 1316+50 TO STA 1417+50
DATE: APRIL 2017 SCALE: 1"=100'

APPENDIX D
SHEET NO.
13 of 18




LEGEND

PROPOSED TRANSITWAY	
PROPOSED STATIONS	
PROPOSED ROADWAY IMPROVEMENTS	
PROPOSED ROADWAY RESURFACING	
PROPOSED SHARED USE PATH	
PROPOSED SIDEWALK	
PROPOSED STRUCTURES	
PROPOSED SWM FACILITIES	
EXISTING PAVEMENT TO BE REMOVED	
LIMIT OF DISTURBANCE	
TEMPORARY CONSTRUCTION EASEMENT	
PROPOSED DEVELOPMENT BY OTHERS	
EXISTING PROPERTY LINES	
EXISTING WATERS OF THE U.S.	
EXISTING WETLANDS	
PARKS	
FORESTLAND	



The CCT Study information shown shall be used for general planning information only. The locations of the proposed transit facilities and/or roadway improvements are approximate and subject to change during subsequent stages of project development.



**CORRIDOR CITIES TRANSITWAY
ENVIRONMENTAL ASSESSMENT**

STA 1417+50 TO STA 1445+00
DATE: APRIL 2017 SCALE: 1"=100'

APPENDIX D
SHEET NO.
14 of 18